Liquor Authority Mapping Project
www.lamp.sla.ny.gov

Using the LAMP Application

Final Version: https://lamp.sla.ny.gov/

March 2021

TABLE OF CONTENTS

1.0 Search by Proximity **4**
Step 1: Enter Address, Premises Name, Use Current Location or Drop Pin 4
Step 2: Click Result Set or Map Icons to View More Detailed Information 5
Step 3: View Search Results in the Attribute Table 5

2.0 Use Query Tool to Search Active, Pending and Inactive Licenses **6**
Step 1: Select License Type to Search 6
Step 2: Enter One or More of Following Criteria 7
Step 3: Query Result is Displayed as a New Layer 8
Step 4: Options to Interact with Query Result 9

3.0 Interact with Attribute Table **10**
Step 1: Default Table Shows All License in Map Extent 10
Step 2: Click any Column Heading to Sort 11
Step 3: Filter Data Using Robust Filtering Tool 11
Step 4: Show/Hide Columns and Export Data to CSV 12
Step 5: Select a Location and Zoom to that Location 13

4.0 Use Layer List **14**
Step 1: Use Checkboxes to Turn Layers On and Off 15
Step 2: Click the Menu Icon to Expand All Layers 15
Step 3: Click the Three Dots Next to Layer Name to Adjust Layer Options 17

5.0 Use Filter Tool **18**
Step 1: Turn Filters On and Off for Active and/or Pending Licenses by Clicking Toggle Button(s) 18

6.0 Rearrange Dashboard Items and View Legends **19**
Step 1: Click Dashboard Item Name and Drag to Create Tabs 19

7.0 Use Map Tools **19**
Step 1: Basic Map Navigation 19
Step 2: Change Basemap 20
Step 3: Print Maps 21
Step 4: Choose Export Option 21
Step 5: Click Advanced to View Additional Print Options 22

Step 6: Click Print to Create Print File(s) 23
Step 7: Click Measurement Tool to Measure Distance Between Locations 23
Step 7: Select Measurement Option (Press CTRL to enable snapping) 23
Step 7A: Measure Area 23
Step 7B: Measure Distance 24
Step 7C: Measure Location 24

8.0 Create a Proximity Report 24

Step 1: Click Proximity Report Button 25
Step 2: Enter Premises Name or Address in the Search Box, or Use Current Location or Drop a Pin on Map for Basis of Proximity Report 25
Step 3: A Proximity Report will be Generated Based on Location Entered **Error! Bookmark not defined.**
Step 4: Click Print to Print Proximity Report 27
*Disclaimer 27

1.0 Search by Proximity

Step 1: Enter Address, Premise Name, Use Current Location or Drop Pin

Outputs: (Default set to 750 ft - Range 0 to 1,500 ft):

- Active, Pending and Inactive Liquor Licenses
- Places of Worship
- Public and Private Schools
- Counties
- Cities and Towns
- SLA Zones
- Police Precincts
- Community Boards

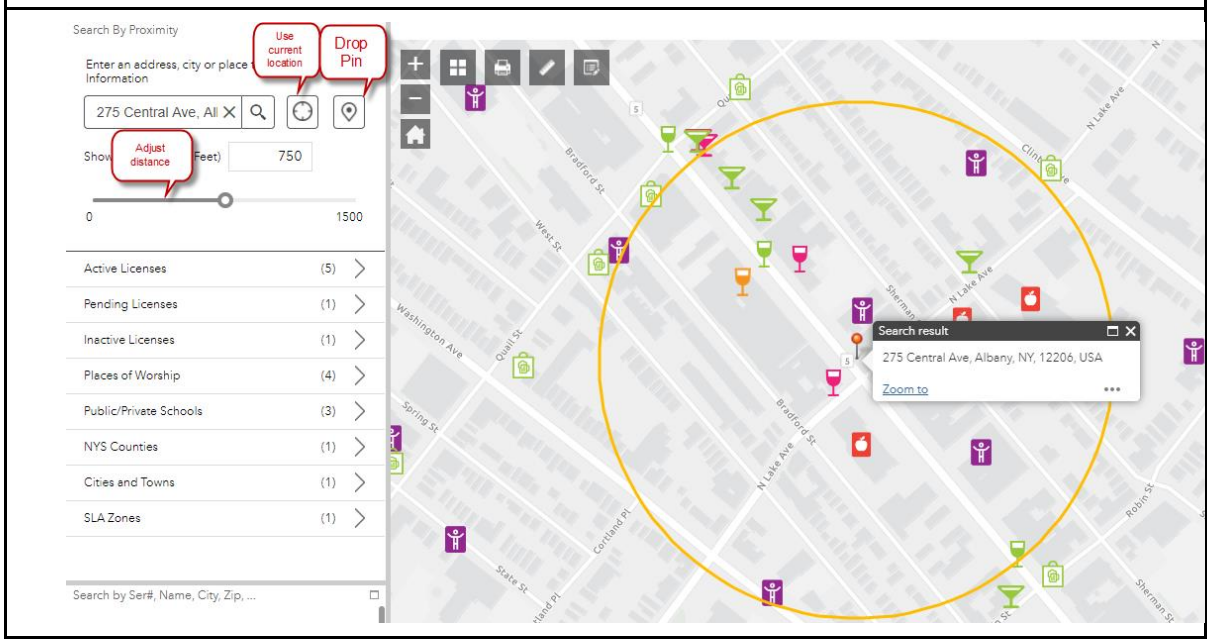

Step 2: Click Result Set or Map Icons to View More Detailed Information

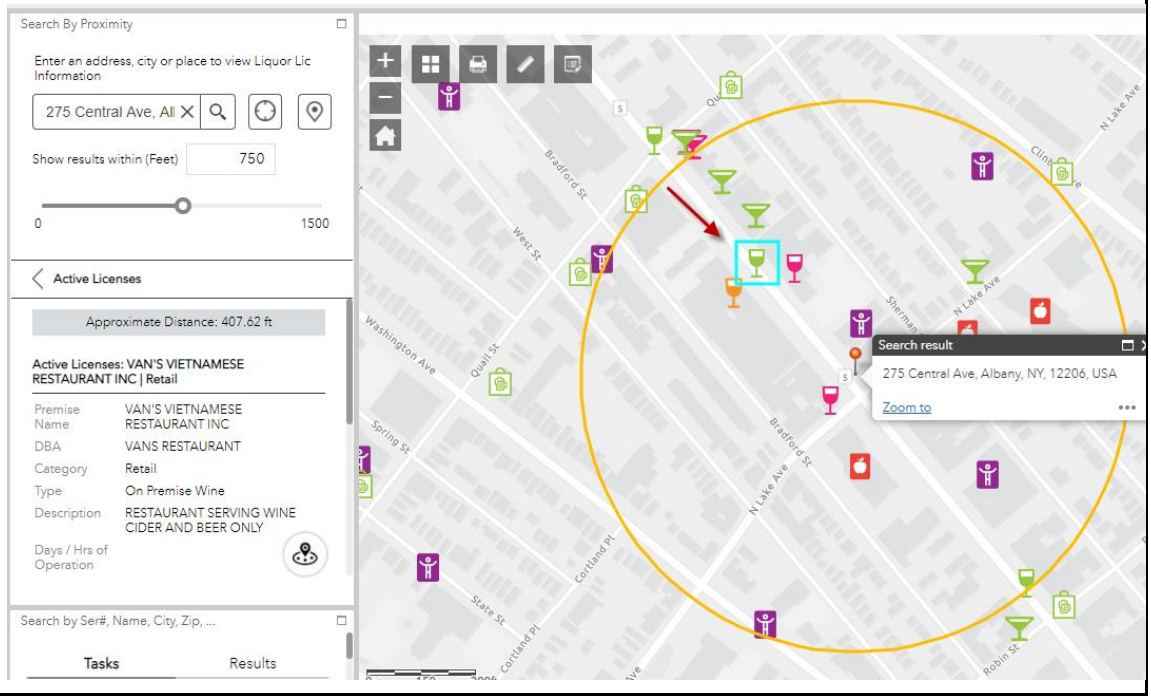

Step 3: View Search Results in the Attribute Table

Note: Attribute table contains all items displayed in map extent - not only buffered radius.

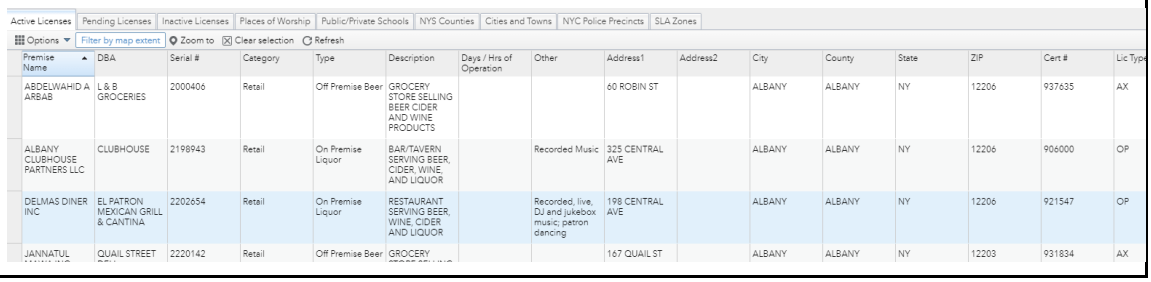

Active Licenses | Pending Licenses | Inactive Licenses | Places of Worship | Public/Private Schools | NYS Counties | Cities and Towns | NYC Police Precincts | SLA Zones

Options | Filter by map extent | Zoom to | Clear selection | Refresh

Premise Name	DBA	Serial #	Category	Type	Description	Days / Hrs of Operation	Other	Address1	Address2	City	County	State	ZIP	Cert #	Lic Type
ABDELWAHID A ARBAB	L & B GROCERIES	2000406	Retail	Off Premise Beer	GROCERY STORE SELLING BEER CIDER AND WINE PRODUCTS			60 ROBIN ST		ALBANY	ALBANY	NY	12206	937635	AX
ALBANY CLUBHOUSE PARTNERS LLC	CLUBHOUSE	2198943	Retail	On Premise Liquor	BAR/TAVERN SERVING BEER, CIDER, WINE AND LIQUOR		Recorded Music	325 CENTRAL AVE		ALBANY	ALBANY	NY	12206	906000	OP
DELMAS DINER INC	EL PATRON MEXICAN GRILL & CANTINA	2202654	Retail	On Premise Liquor	RESTAURANT SERVING BEER, WINE, CIDER AND LIQUOR		Recorded, live, DJ and jukebox music, patron dancing	198 CENTRAL AVE		ALBANY	ALBANY	NY	12206	921547	OP
JANNATUL	QUAIL STREET	2220142	Retail	Off Premise Beer	GROCERY			167 QUAIL ST		ALBANY	ALBANY	NY	12203	931834	AX

2.0 Use Query Tool to Search Active, Pending and Inactive Licenses

Step 1: Select License Type to Search ● Active Licenses ● Pending Licenses ● Inactive Licenses	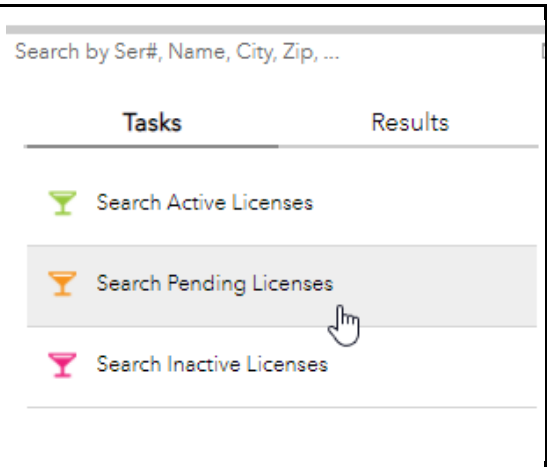

Step 2: Enter One or More of the Following Criteria

- Serial number
- Part or all of the premises name
- Part or all of the DBA
- City
- Zip
- One or more counties
- Specific license type: On Premises Beer, Wine or Liquor, Off Premises Beer, Wine or Liquor, Wholesale and or Manufacturing

- Name layer result
- Click “Apply”

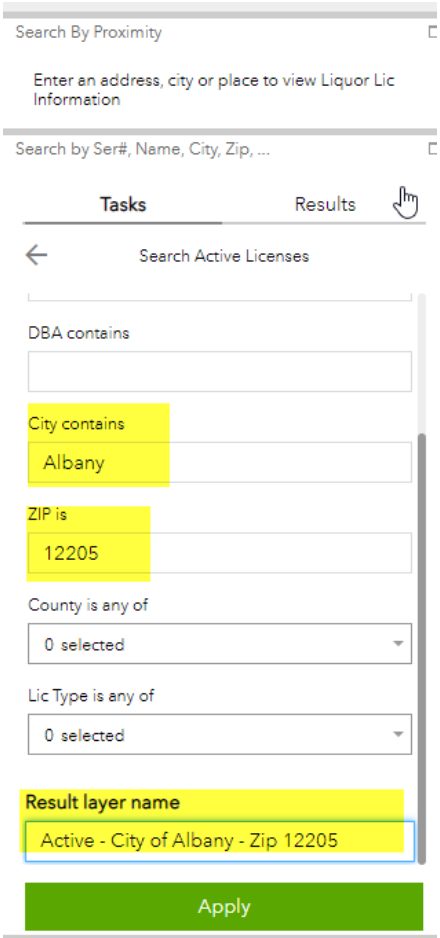

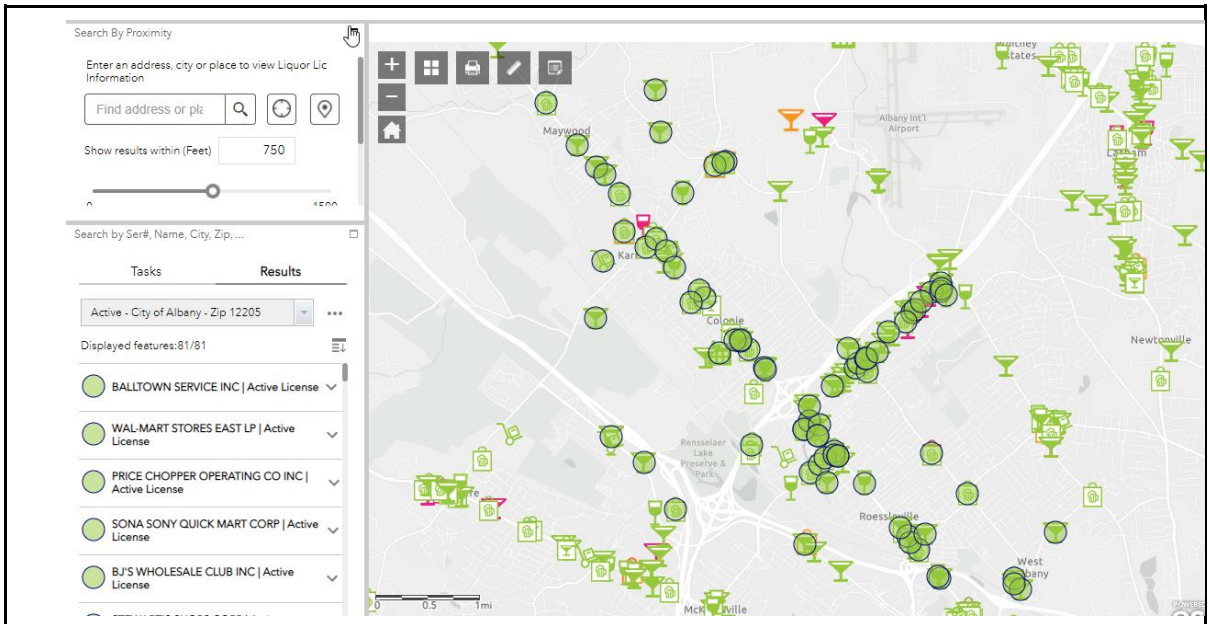

- License results will show with a circle on top of the map icon.
- All other licenses types within the map extent will be shown as well.
- Attribute table will show all licenses in map extent.

Step 3: Query Result is Displayed as a New Layer

- Turn on and off layers. Users have the ability to view query results only.

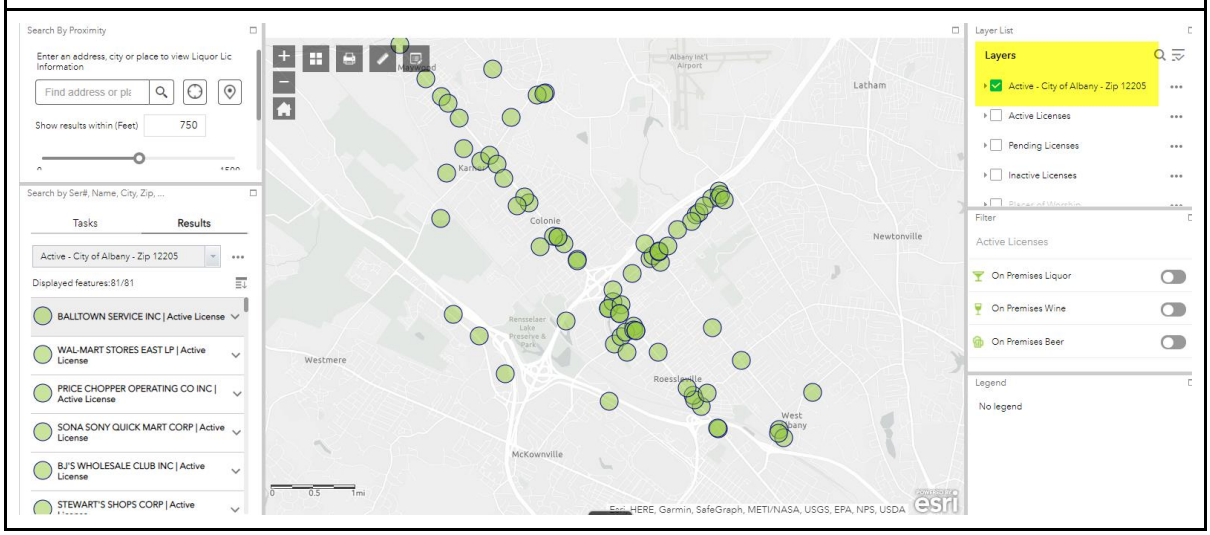

Step 4: Options to Interact with Query Result

- Click “Zoom to” and then click on a license to zoom to that license.
- Use “Pan to” to move the map.
- Use “Flash” for the circles to flash momentarily.
- Export to CSV, Feature Collection or GeoJSON.
- “Statistics” and “Save to my content” are not applicable. (These options will be removed in final version)

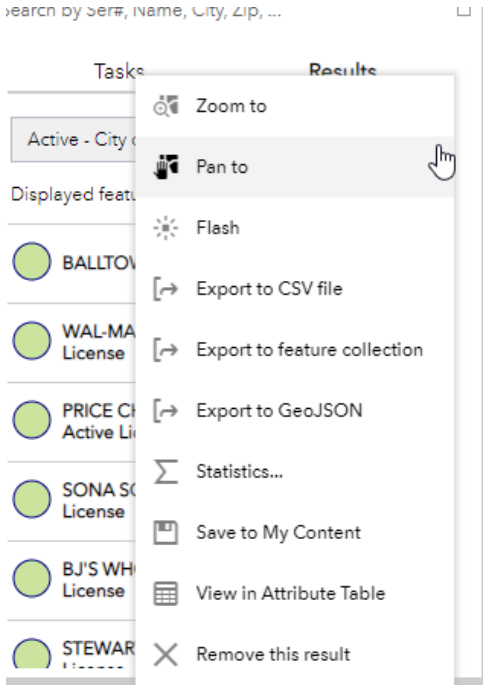

- View in Attribute Table. A new tab is added to the attribute table containing queried data only. Data can be exported.

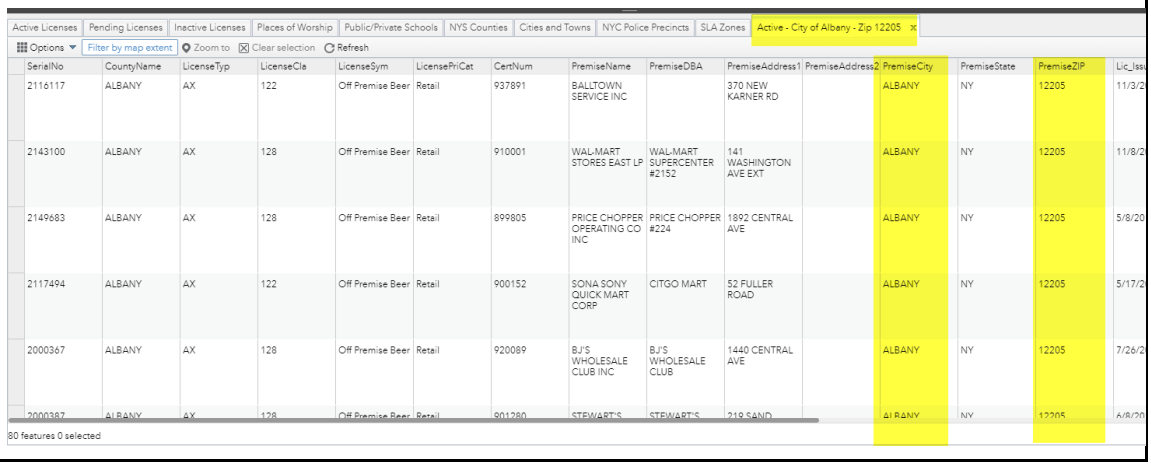

SerialNo	CountyName	LicenseTyp	LicenseCla	LicenseSym	LicensePriCat	CertNum	PremiseName	PremiseDBA	PremiseAddress1	PremiseAddress2	PremiseCity	PremiseState	PremiseZIP	Lic_Iss
2116117	ALBANY	AX	122	Off Premise Beer	Retail	937891	BALLTOWN SERVICE INC		370 NEW KARNER RD		ALBANY	NY	12205	11/3/2
2143100	ALBANY	AX	128	Off Premise Beer	Retail	910001	WAL-MART STORES EAST LP	WAL-MART SUPERCENTER #2152	141 WASHINGTON AVE EXT		ALBANY	NY	12205	11/8/2
2149683	ALBANY	AX	128	Off Premise Beer	Retail	899805	PRICE CHOPPER OPERATING CO INC	PRICE CHOPPER #224	1892 CENTRAL AVE		ALBANY	NY	12205	5/8/20
2117494	ALBANY	AX	122	Off Premise Beer	Retail	900152	SONA SONY QUICK MART CORP	CITGO MART	52 FULLER ROAD		ALBANY	NY	12205	5/17/2
2000367	ALBANY	AX	128	Off Premise Beer	Retail	920089	BJ'S WHOLESALE CLUB INC	BJ'S WHOLESALE CLUB	1440 CENTRAL AVE		ALBANY	NY	12205	7/26/2
2000387	ALBANY	AX	128	Off Premise Beer	Retail	901280	STEWART'S	STEWART'S	219 SAND		ALBANY	NY	12205	6/8/20

3.0 Interact with Attribute Table

Step 1: Default Table Shows All License in Map Extent

- Uncheck “Filter by map extent” to view all licenses

Premise Name	DBA	Serial #	Category	Type	Description	Days / Hrs of Operation	Other	Address1	Address2	City
144 STATE HOSPITALITY LLC	RENAISSANCE ALBANY	2199472	Retail	On Premise Liquor	HOTEL SERVING BEER, CIDER, WINE AND LIQUOR		Recorded/Live Music, Patron Dancing	142 STATE ST	AKA 144 STATE ST	ALBANY
AFP 107 CORP AND AFP MANAGEMENT CORP	HILTON ALBANY	2198917	Retail	On Premise Liquor	HOTEL SERVING BEER CIDER WINE AND LIQUOR		Live & recorded music, Patron dancing	TEN EYCK PLAZA 89 STATE ST		ALBANY
AHMAD TEIMOORI	PIZZERI 54	2213042	Retail	On Premise Wine	RESTAURANT SERVING BEER, CIDER, AND WINE			55 N PEARL ST	SUITE 202	ALBANY
AMO LA BELLA NEW YORK LTD	AMO LA BELLA NEW YORK	2001162	Retail	On Premise Liquor	RESTAURANT SERVING LIQUOR WINE CIDER AND BEER			89 91 BEAVER ST		ALBANY
BMT SHERIDAN LLC	AMA COCINA	2197202	Retail	On Premise Liquor	RESTAURANT SERVING BEER CIDER WINE & LIQUOR		Recorded Music - Licensed Sidewalk Cafe	4 6 SHERIDAN AVE		ALBANY
CAPITAL AREA HOSPITALITY LLC	STEUBEN ST MARKET	2201908	Retail	Off Premise Beer	GROCERY STORE SELLING BEER & CIDER			58 N PEARL ST		ALBANY
DAWNS	DAWN'S	2198986	Retail	On Premise	RESTAURANT	Licensed	Live, Recorded	10 SHERIDAN		ALBANY

Step 2: Click any Column Heading to Sort

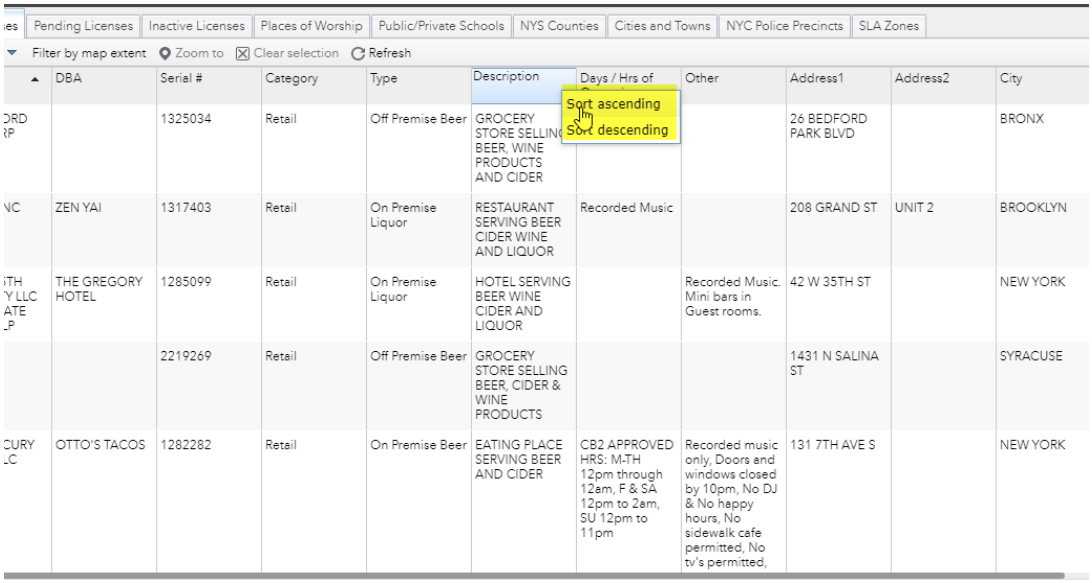

DBA	Serial #	Category	Type	Description	Days / Hrs of	Other	Address1	Address2	City
	1325034	Retail	Off Premise Beer	GROCERY STORE SELLING BEER, WINE PRODUCTS AND CIDER			26 BEDFORD PARK BLVD		BRONX
ZEN YAI	1317403	Retail	On Premise Liquor	RESTAURANT SERVING BEER CIDER WINE AND LIQUOR	Recorded Music		208 GRAND ST	UNIT 2	BROOKLYN
THE GREGORY HOTEL	1285099	Retail	On Premise Liquor	HOTEL SERVING BEER WINE CIDER AND LIQUOR		Recorded Music. Mini bars in Guest rooms.	42 W 35TH ST		NEW YORK
	2219269	Retail	Off Premise Beer	GROCERY STORE SELLING BEER, CIDER & WINE PRODUCTS			1431 N SALINA ST		SYRACUSE
OTTO'S TACOS	1282282	Retail	On Premise Beer	EATING PLACE SERVING BEER AND CIDER	CB2 APPROVED HRS: M-TH 12pm through 12am, F & SA 12pm to 2am, SU 12pm to 11pm	Recorded music only, Doors and windows closed by 10pm, No DJ & No happy hours, No sidewalk cafe permitted, No tv's permitted,	131 7TH AVE S		NEW YORK

Step 3: Filter Data Using Robust Filtering Tool

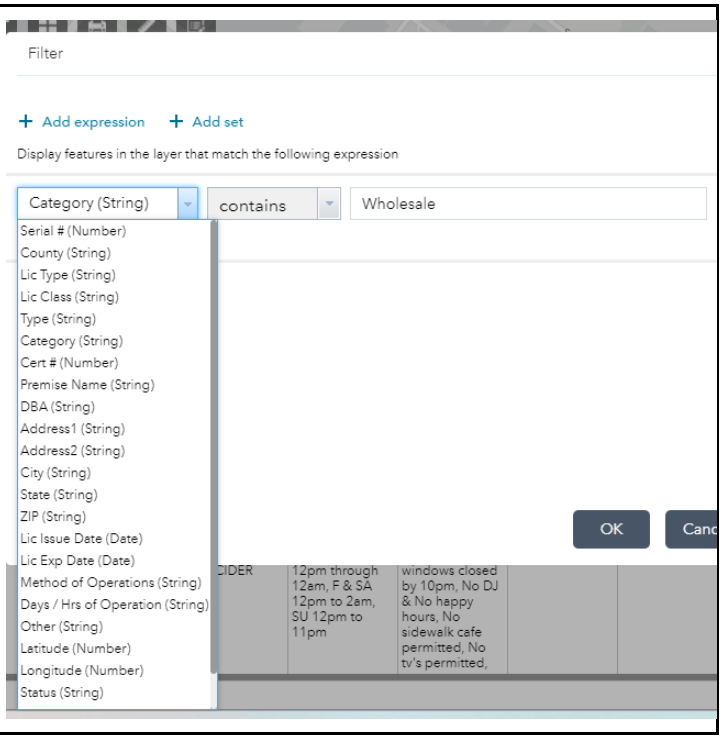

Step 4: Show/Hide Columns and Export Data to CSV	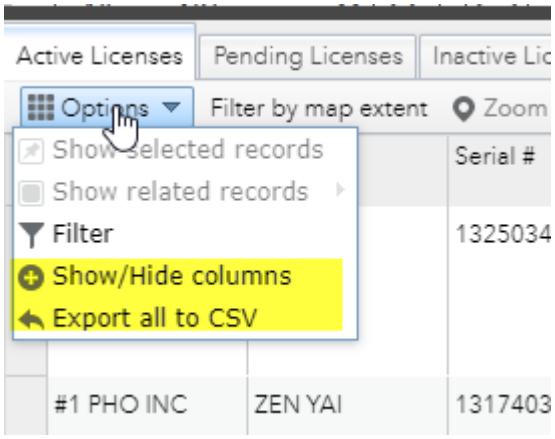

Step 5: Select a Location and Zoom to that Location

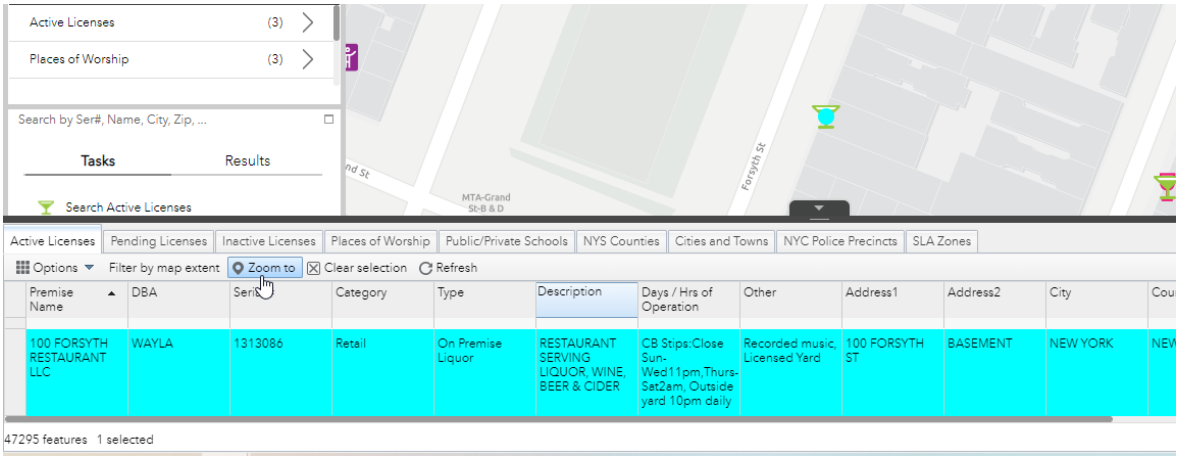

4.0 Use Layer List

NOTE: Many layers will be dim when application loads and/or when map is showing the entire state. Layers become visible when zoomed in, preventing the map from showing all the data at the NYS zoom level which would be difficult to make sense of. The map automatically zooms in and turns layers on when using the Search, Query and Filtering tools.	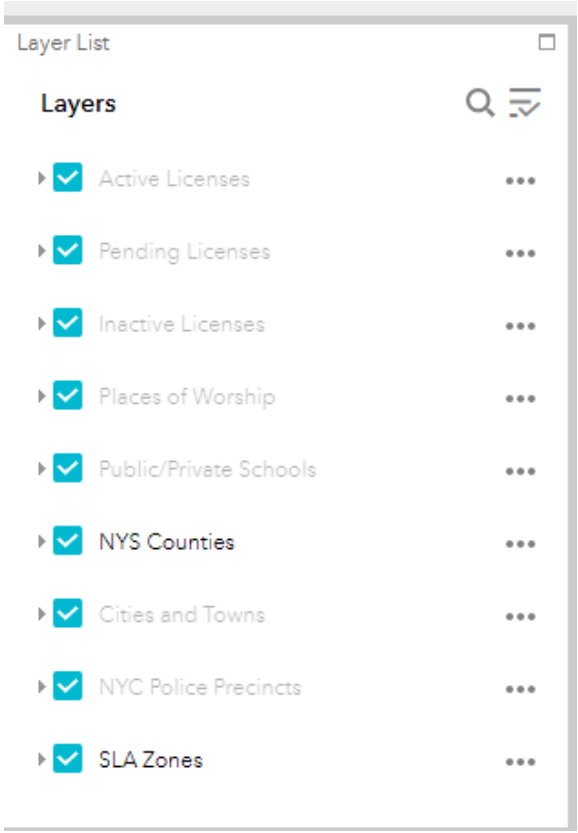

Step 1: Use Checkboxes to Turn Layers On and Off	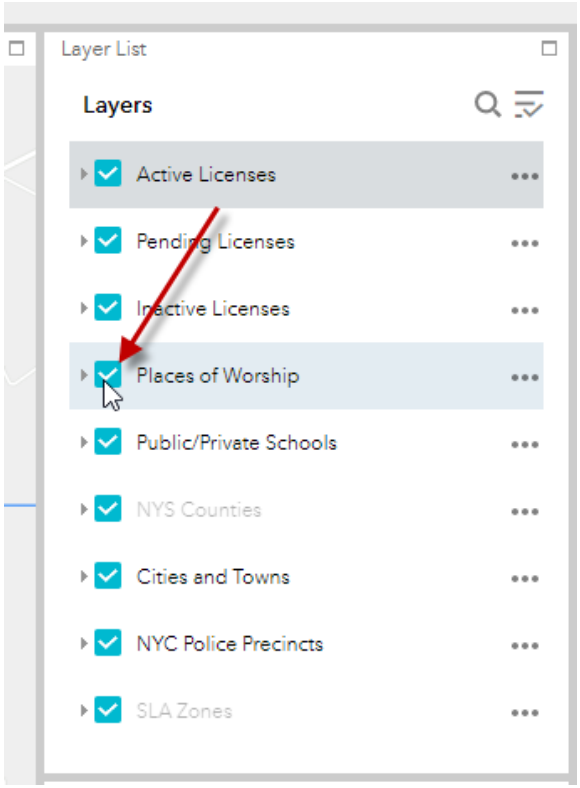

Step 2: Click the Menu Icon to Expand All Layers	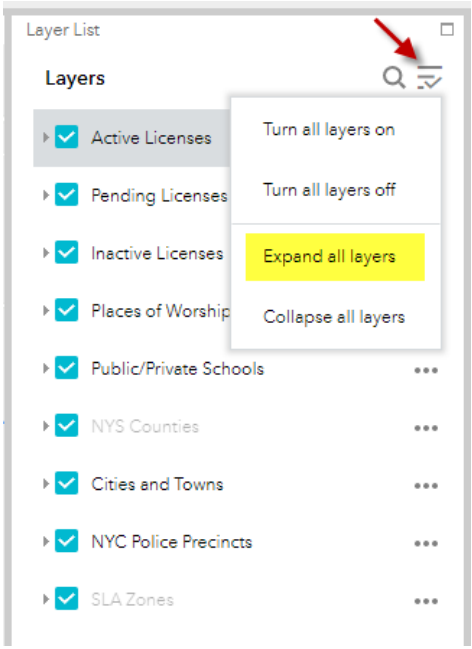

• Expanding layers shows the icons used for each layer.	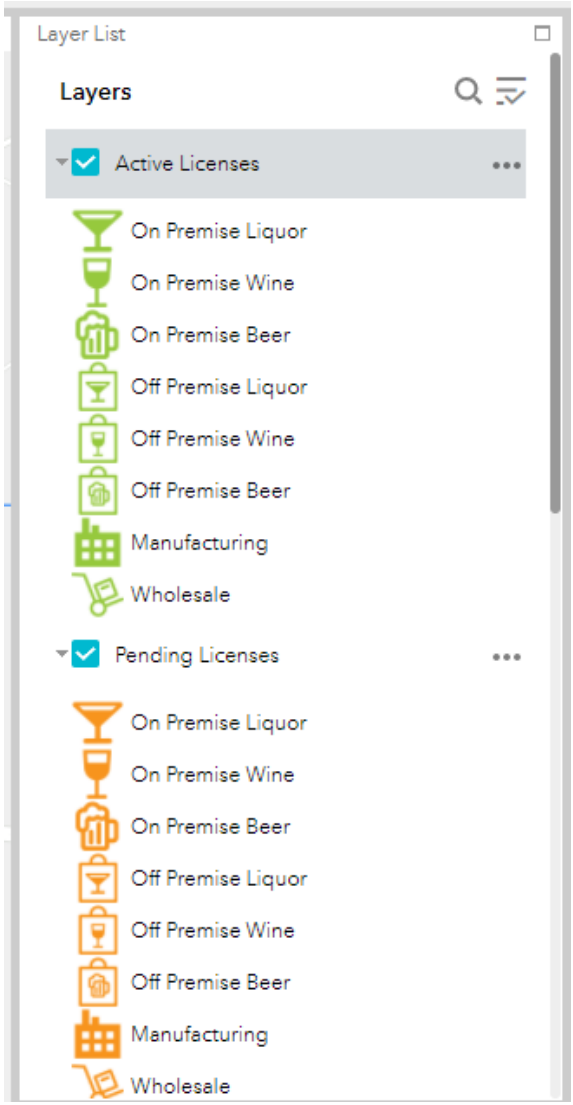

Step 3: Click the Three Dots Next to Layer Name to Adjust Layer Options

- Zoom to - probably most helpful for police precincts and community boards located in NYC.
- Transparency - change the layer transparency.
- Set visibility range - adjust layer visibility range to show layers at different zoom levels.
- Disable pop-up.
- Move down - to rearrange layers
- View in Attribute Table - table view of a particular layer.
- Show item details - not applicable (must be signed into ArcGIS online). Note: This option will be removed in the final version.

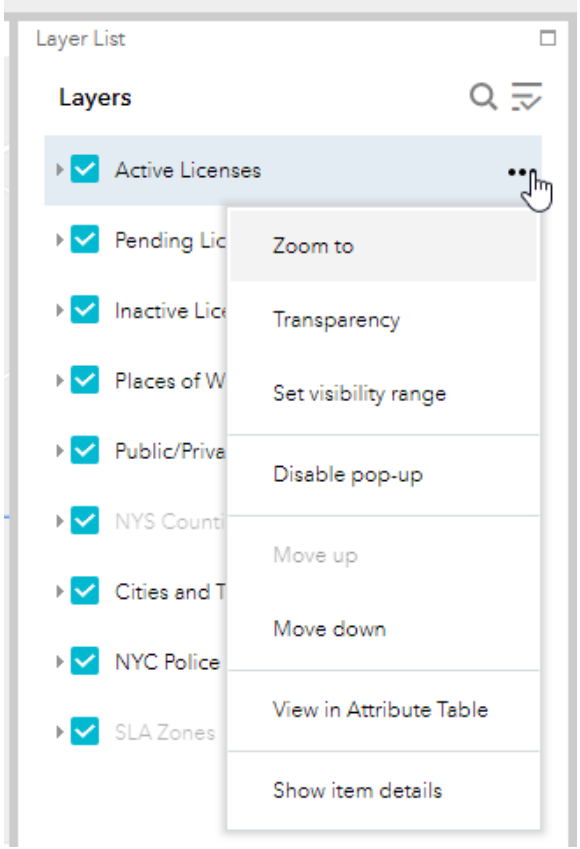

5.0 Use Filter Tool

Step 1: Turn Filters On and Off for Active and/or Pending Licenses by Clicking Toggle Button(s)

Active and Pending filters can be set for:

- On Premises Liquor
- On Premises Wine
- On Premises Beer
- Off Premises Liquor
- Off Premises Wine
- Off Premises Beer
- Manufacturing
- Wholesale

Note: When viewing the full NYS map, the filter tool will appear not to work. It is working, but nothing is displayed because the map must be zoomed in to see filtered data unless the visibility range was changed in the layer or if already zoomed in.

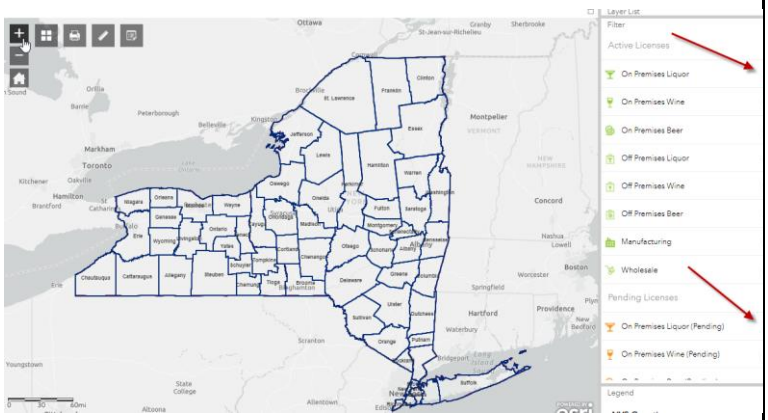

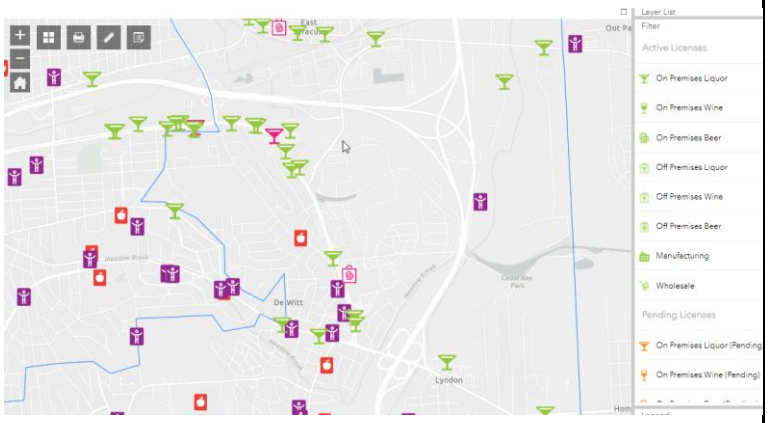

6.0 Rearrange Dashboard Items and View Legends

Step 1: Click Dashboard Item Name and Drag to Create Tabs	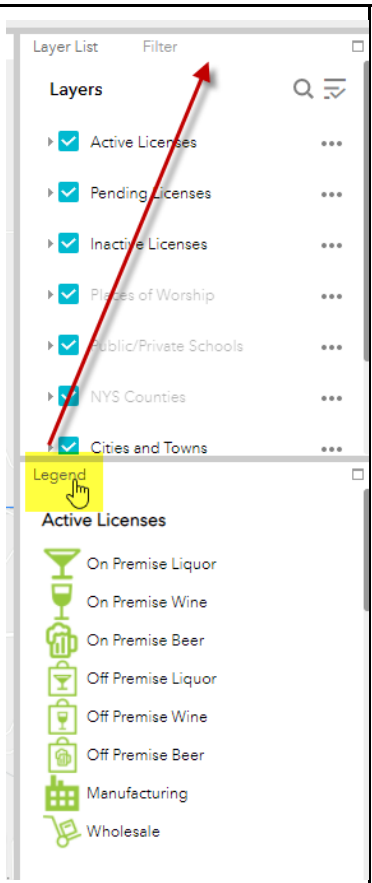	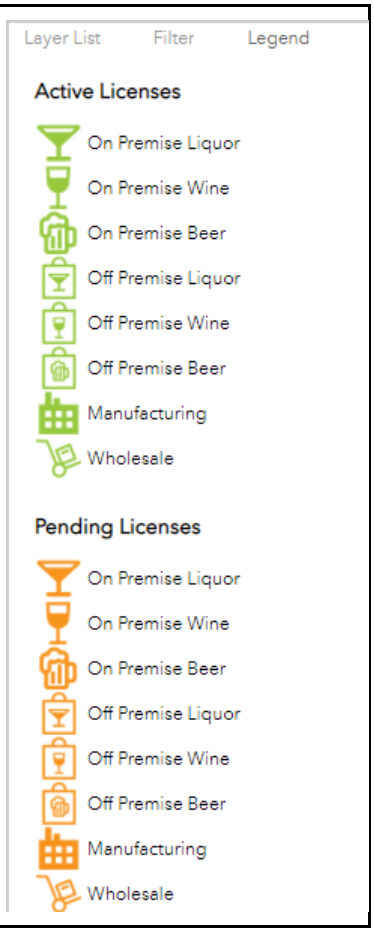

7.0 Use Map Tools

Step 1: Basic Map Navigation • Use Home button to reset map to full NYS map. • Use + and - buttons to zoom map in and out.	

Step 2: Change Base Map ● Click the Grid icon to select a different base map. **Tip:** Using the Open Street map shows buildings and names when zoomed in.	 Open Street Map

Step 3: Print Maps ● Click the Print button to print the map.	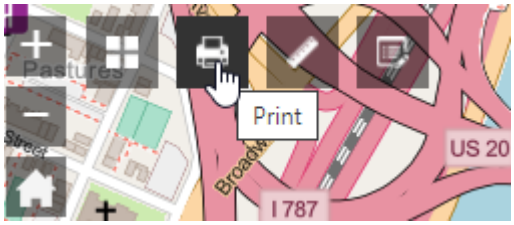
Step 4: Choose Export Option	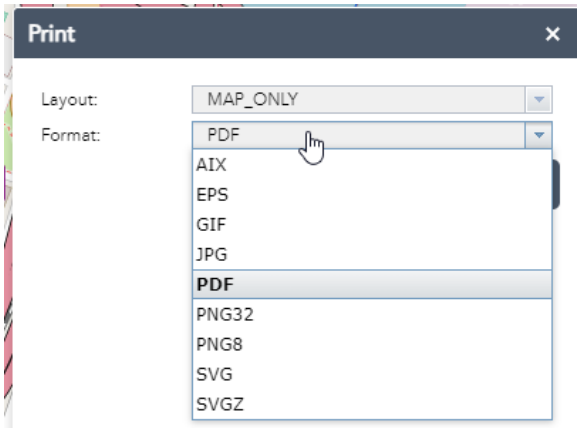

Step 5: Click Advanced to View Additional Print Options	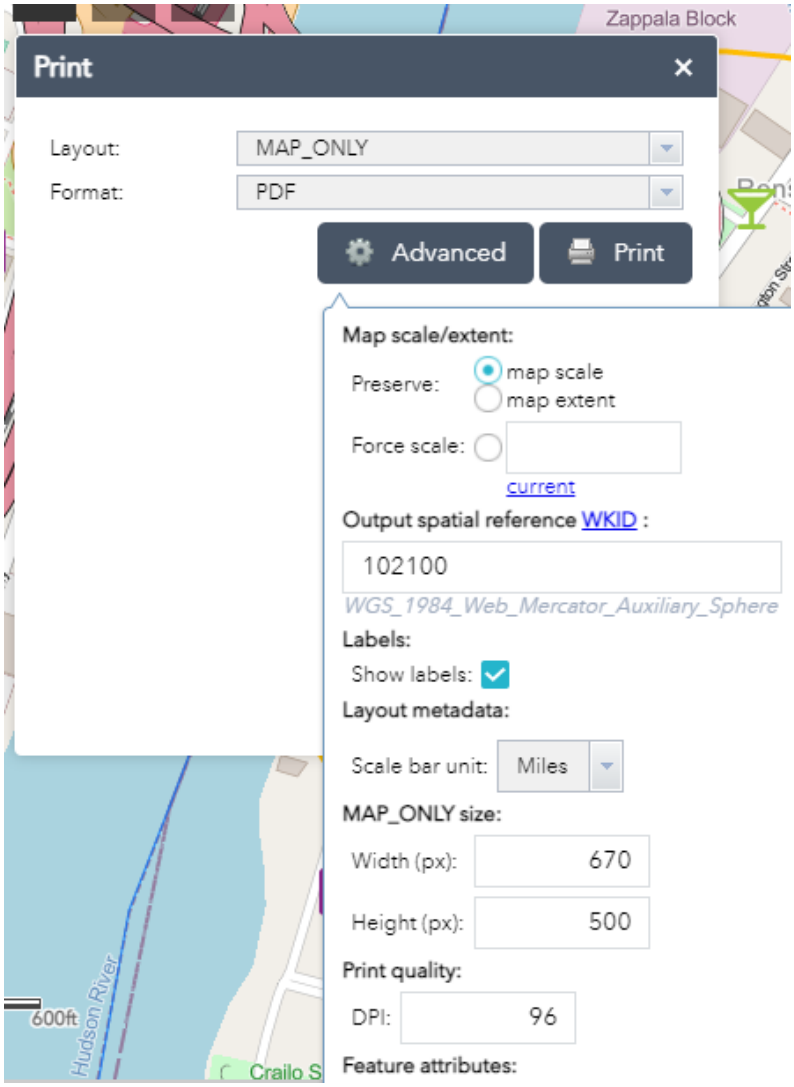

Step 6: Click Print to Create Print File(s)	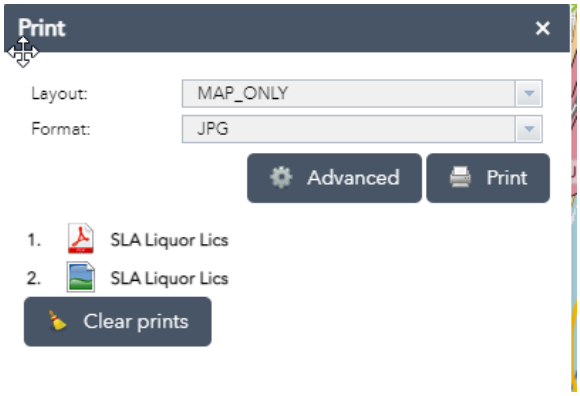

Step 7: Click Measurement Tool to Measure Distance Between Locations	

Step 7: Select Measurement Option (Press CTRL to enable snapping) • Measure Area • Measure Distance • Measure Location	

Step 7A: Measure Area • Click the area measurement tool and choose the desired measurement type (feet, miles, etc.). • Click the area on the map to be measured.	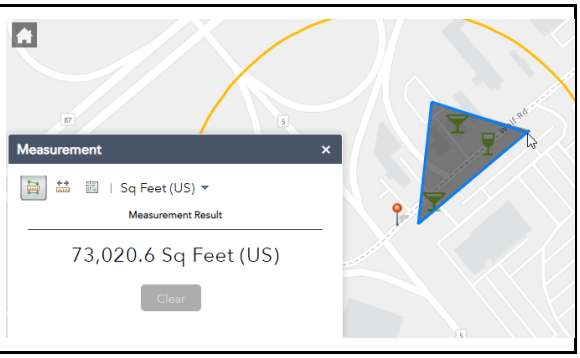

Step 7B: Measure Distance

- Click the distance measurement tool and choose the desired measurement type (feet, miles, etc.).
- Click the start and end point for distance to be measured.

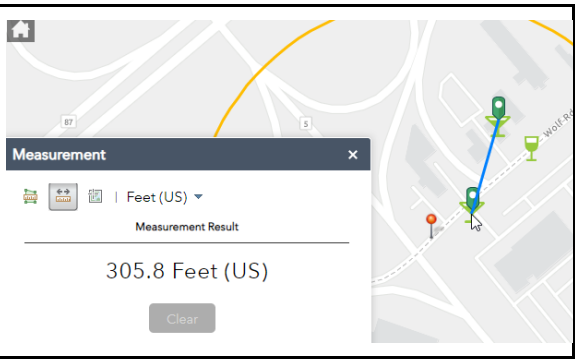

Step 7C: Measure Location

- Click the location measurement tool to get the latitude and longitude for a location. The measurement type is degrees.
- Moving the mouse on the map will provide latitude and longitude tracking for mouse movement. Click a point to get latitude and longitude for a particular point.

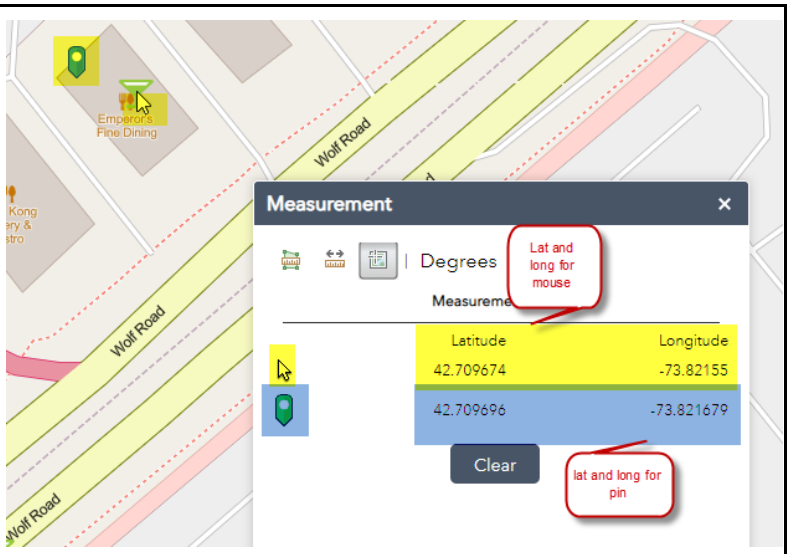

8.0 Create a Proximity Report

Step 1: Click Proximity Report Button	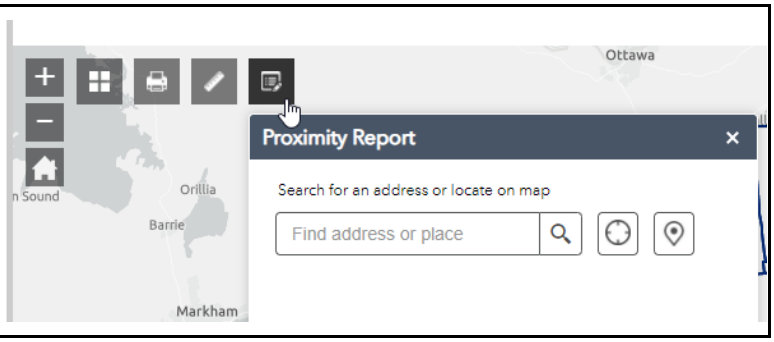

Step 2: Enter Premises Name or Address in the Search Box, or Use Current Location or Drop a Pin on Map for Basis of Proximity Report	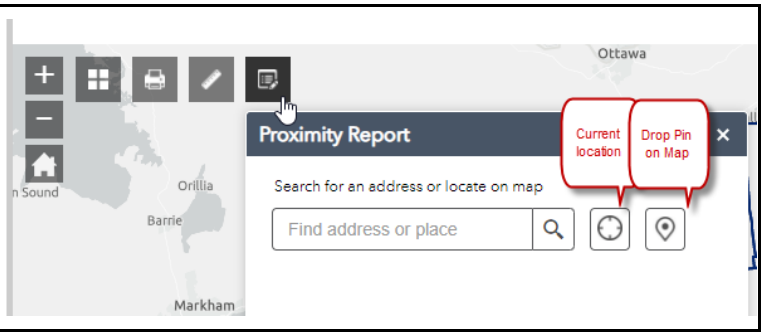

Step 3: A Proximity Report will be Generated Based on Location Entered

Proximity Report contains:

- 8 closest liquor stores
- Schools within 500 ft
- Places of Worship within 500 ft
- Pending on Premises Liquor Licenses within 750 ft
- Active on Premises Liquor Licenses within 750 ft

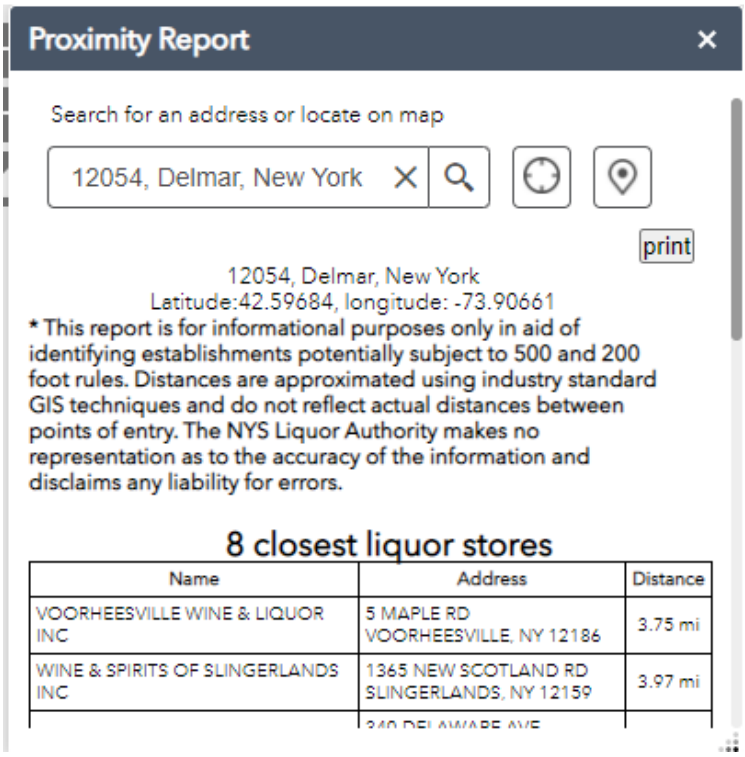

Step 4: Click Print to Print Proximity Report

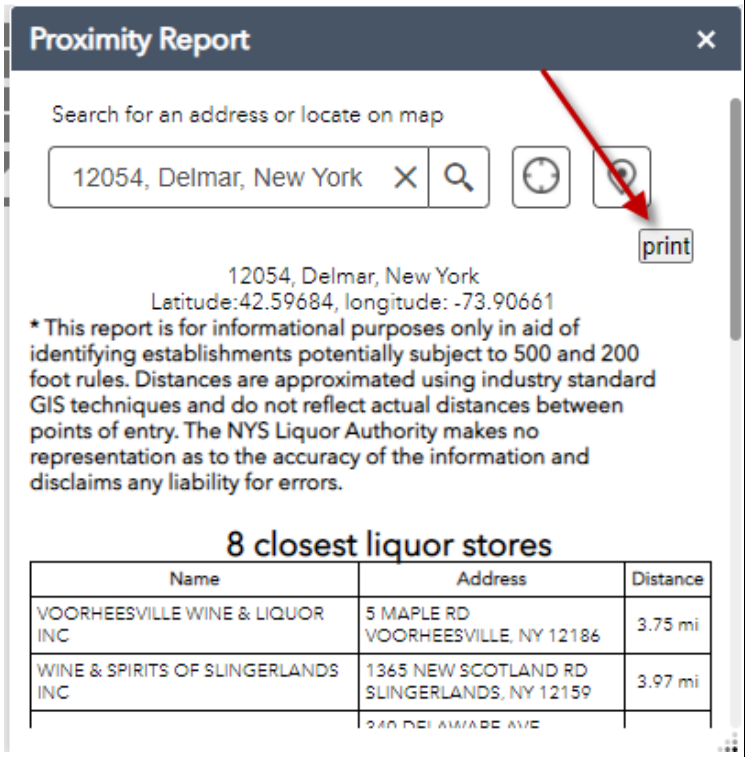

***Disclaimer** – This report is for informational purposes only in aid of identifying establishments potentially subject to 500- and 200-foot rules. Distances are approximated using industry standard GIS techniques and do not reflect actual distances between points of entry. The NYS Liquor Authority makes no representation as to the accuracy of the information and disclaims any liability for errors.